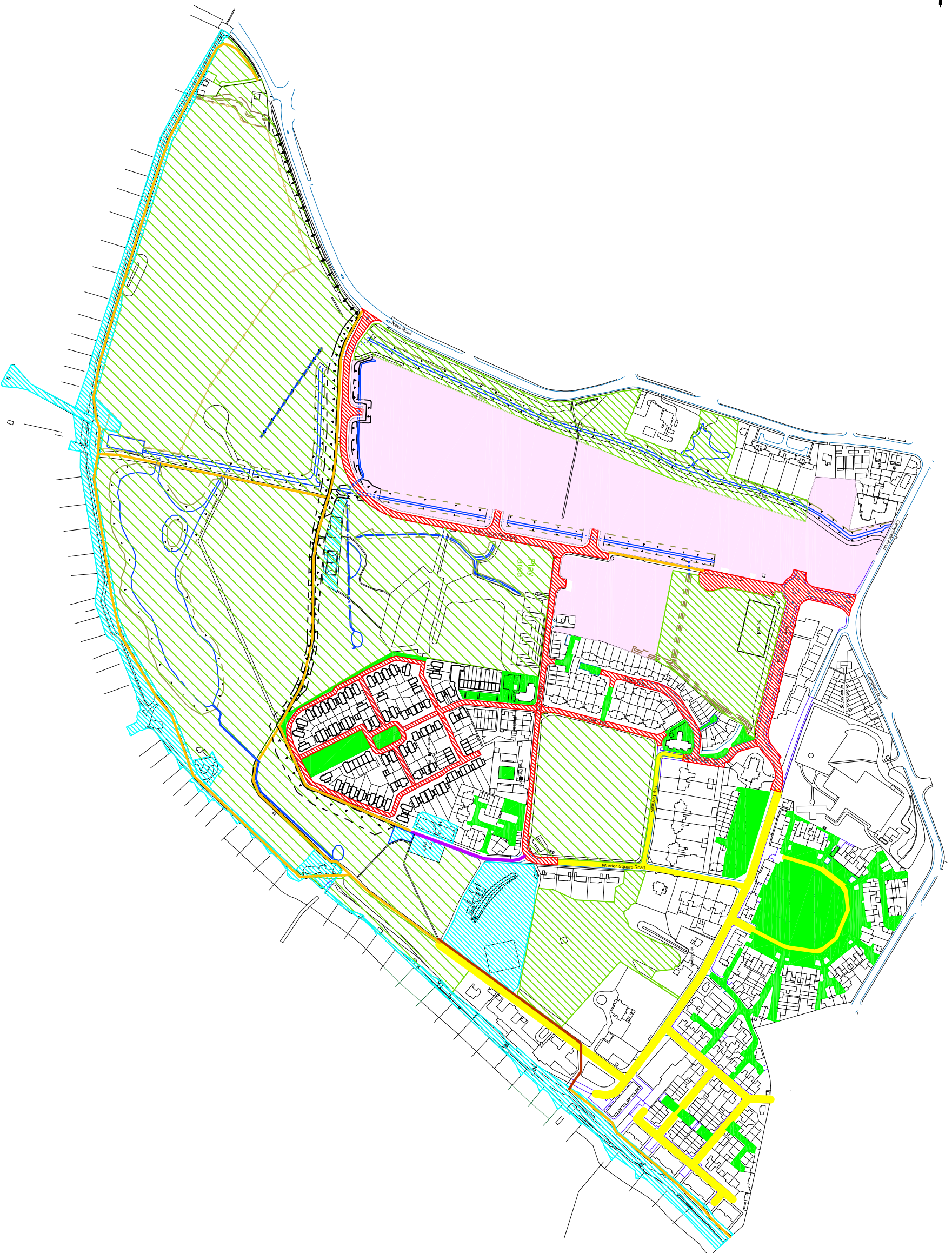



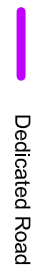
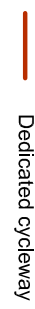

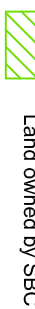
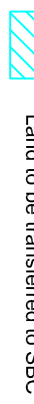
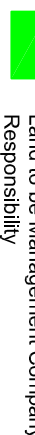


Appendix 4



KEY

-  Adopted Highway includes associated footpaths
-  Road in private ownership
-  Cycleway and Footway
-  Dedicated Road
-  Dedicated cycleway
-  Development land
-  Land owned by SBC
-  Land to be transferred to SBC
-  Land to be Management Company Responsibility

DRAFT

V2C



**SOUTHEND-ON-SEA
BOROUGH COUNCIL**

HEAD OF CULTURE
NICK HARRIS
MILAM, DIP, IPRA

Gunners Park Management Plan

Scale (@A3): 1:5000

Drawn by: DRL

Date: 25/11/2015

Drawing No: GP/MP/01c

Reproduced from the Ordnance Survey mapping with the permission of The Controller of Her Majesty's Stationary Office © Crown copyright. Unauthorised reproduction infringes Crown copyright and may lead to prosecutions or civil proceedings. Southern-on-Sea Borough Council Licence number 100019880